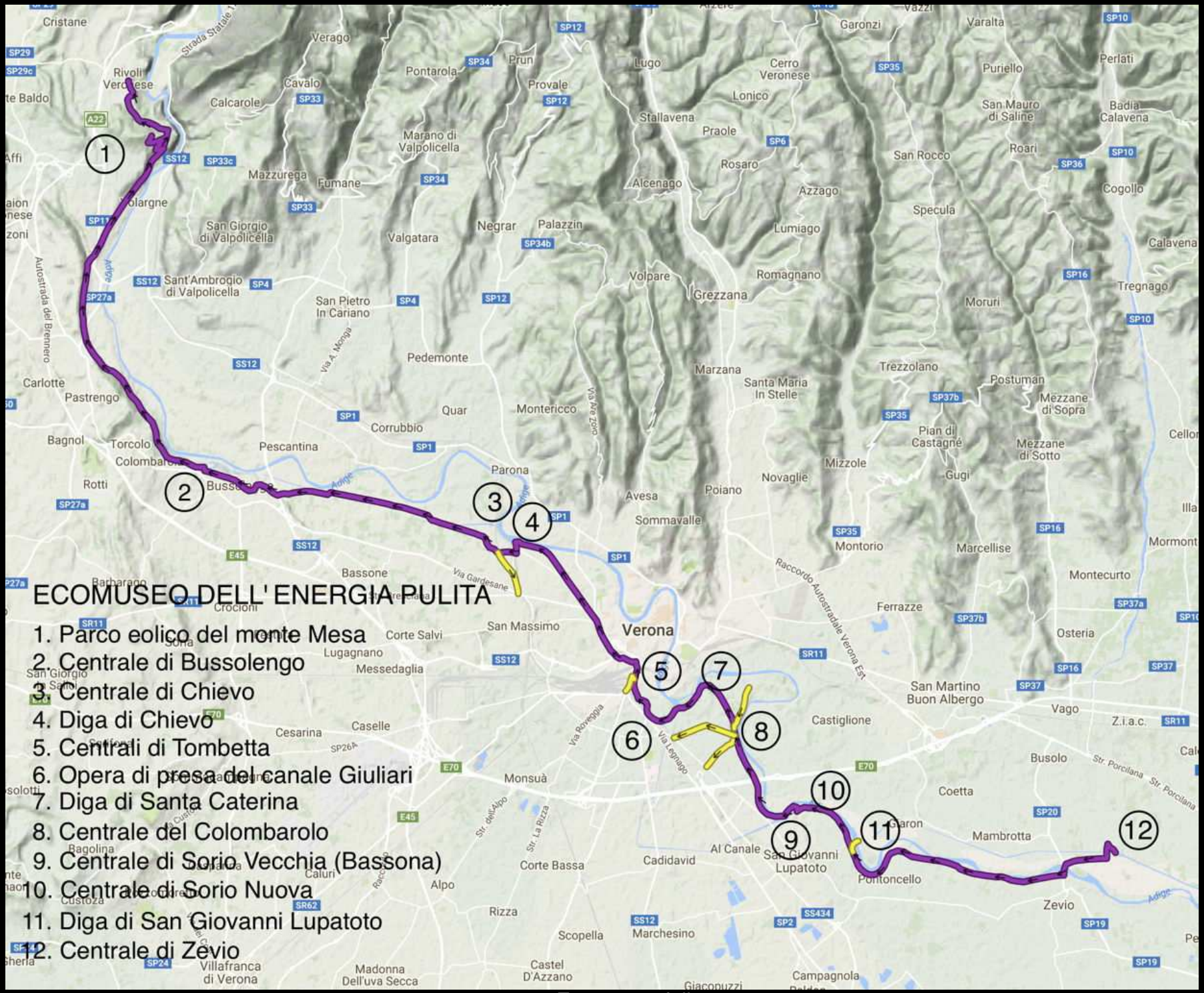

01 - Ecomuseo full

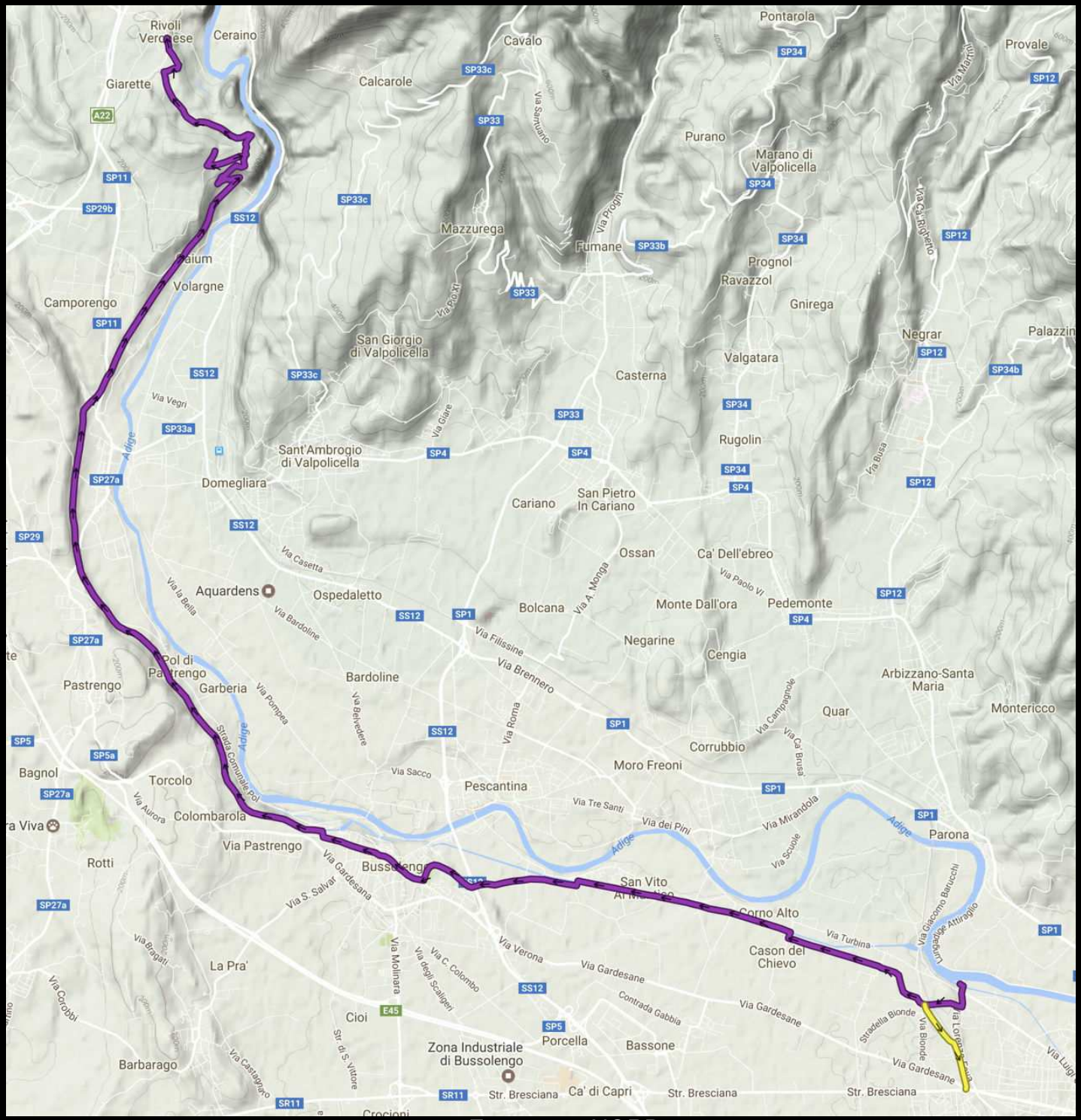

02 - Ecomuseo-NORD

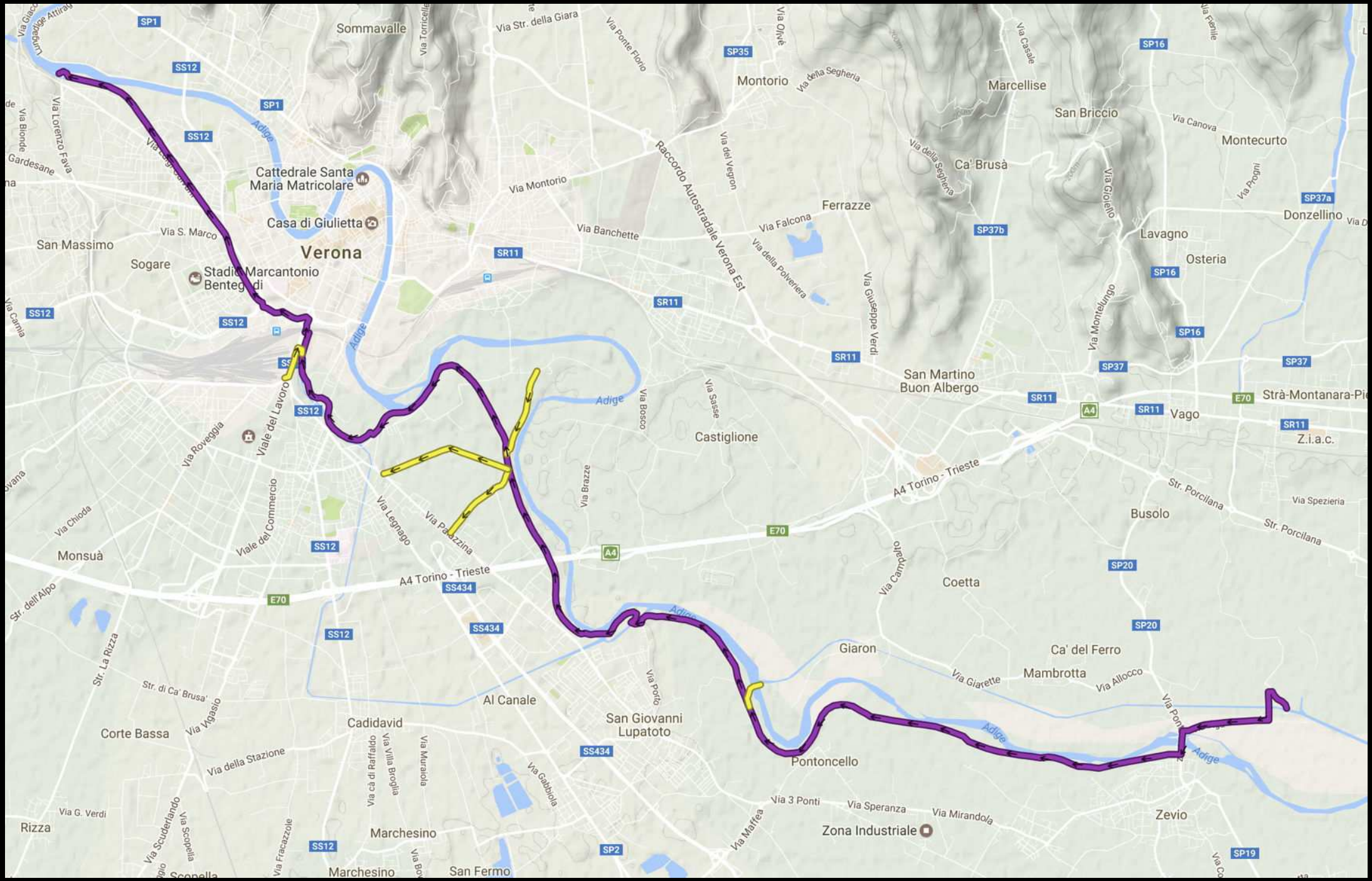

03 - Ecomuseo-SUD

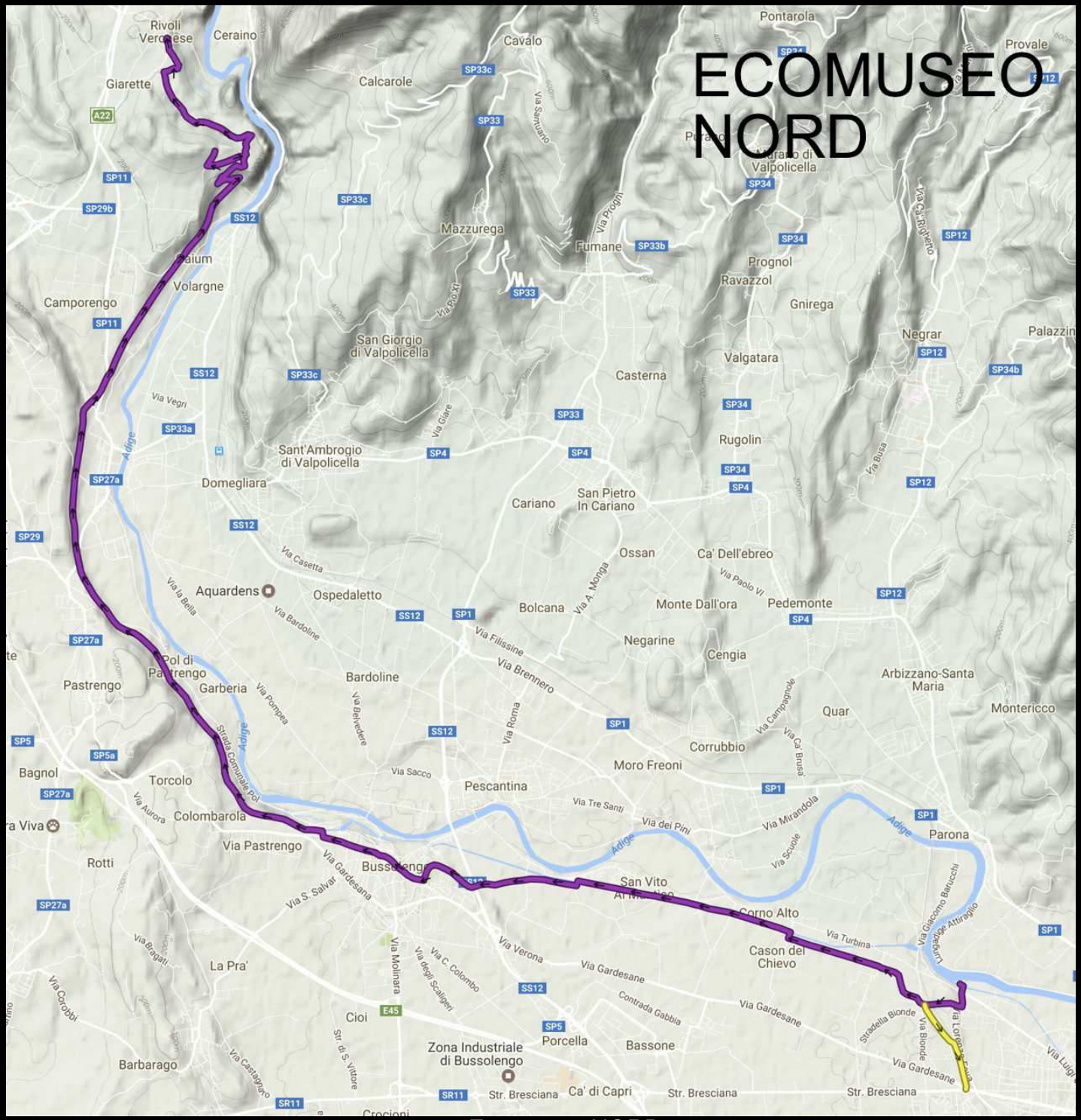

04 - Ecomuseo-NORD

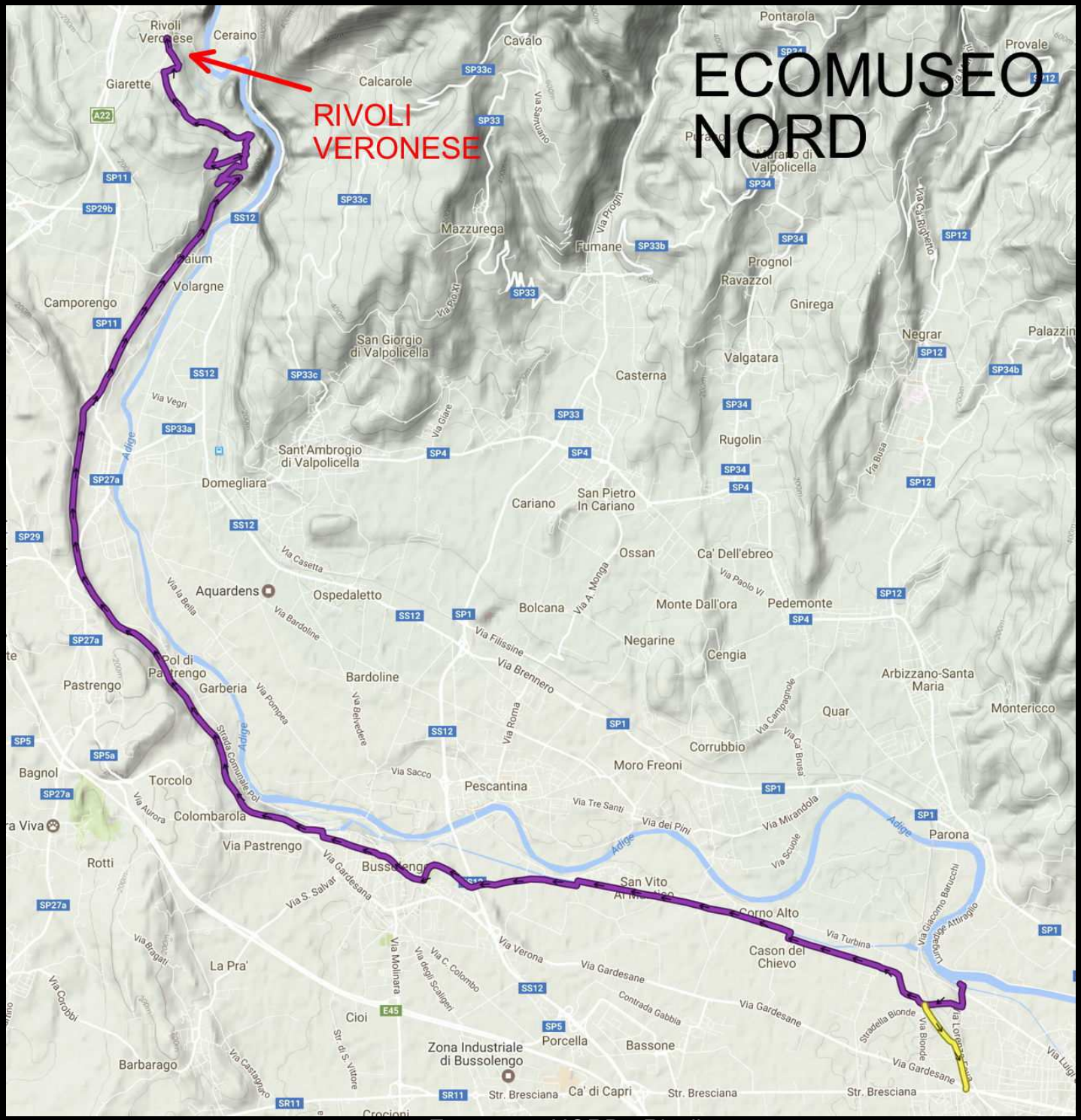

05 - Ecomuseo-NORD - Rivoli

06 - Rivoli Veronese - paese

07 - Rivoli Veronese - inizio ciclabile

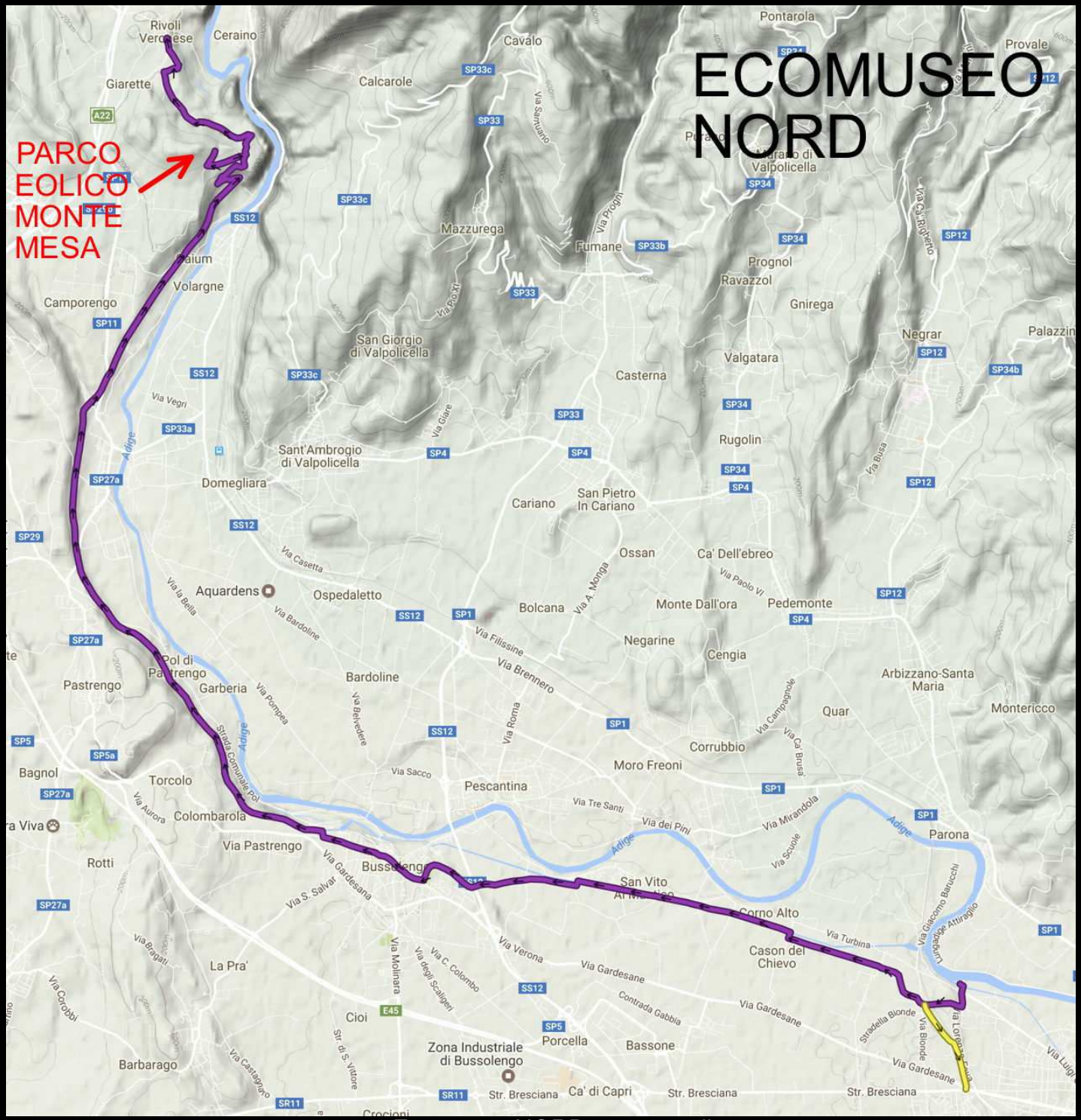

08 - Ecomuseo-NORD - parco eolico

09 - Rivoli parco eolico Monte Mesa

10 - Monte Mesa e Biffis

11 - Biffis

velocipedi
condotti a mano
please
walk your cycles
zweiräder
bitte schieben

12 - Biffis

13 - val del Tasso

14 - Piovezzano

15 - Piovezzano

16 - Panorama Val d'Adige

17 - Bussolengo - HDE esterno

18 - Bussolengo - HDE mostra

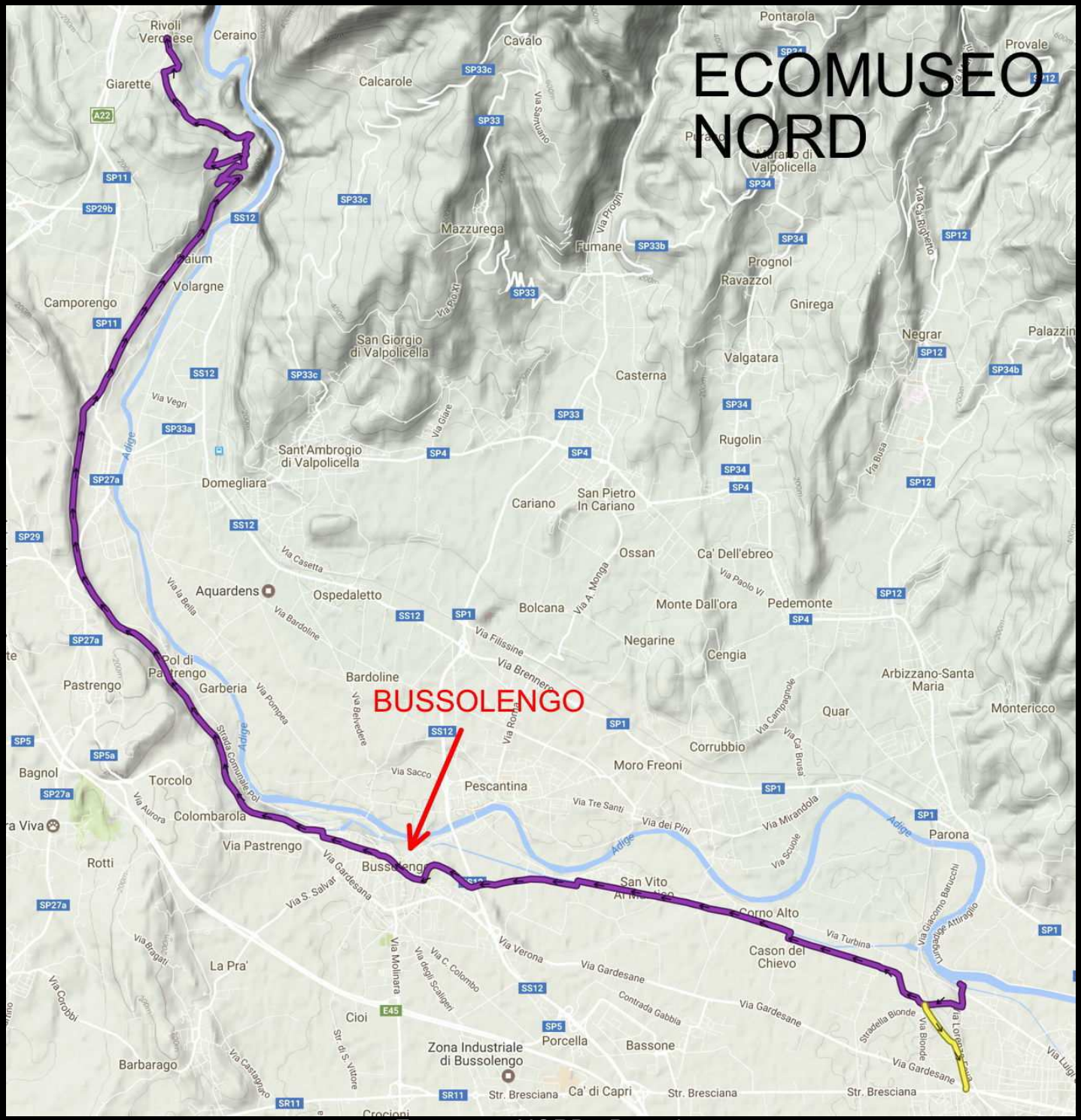

19 - Ecomuseo-NORD - Bussolengo

20 - Adige e Pescantina

21 - Bussolengo



22 - San Vito

23 - Biffis

24 - Fine ciclabile - Biffis

25 - Centrale Chievo

26 - Centrale Chievo

27 - Centrale Chievo

28 - Centrale Chievo - lapide Boccioni

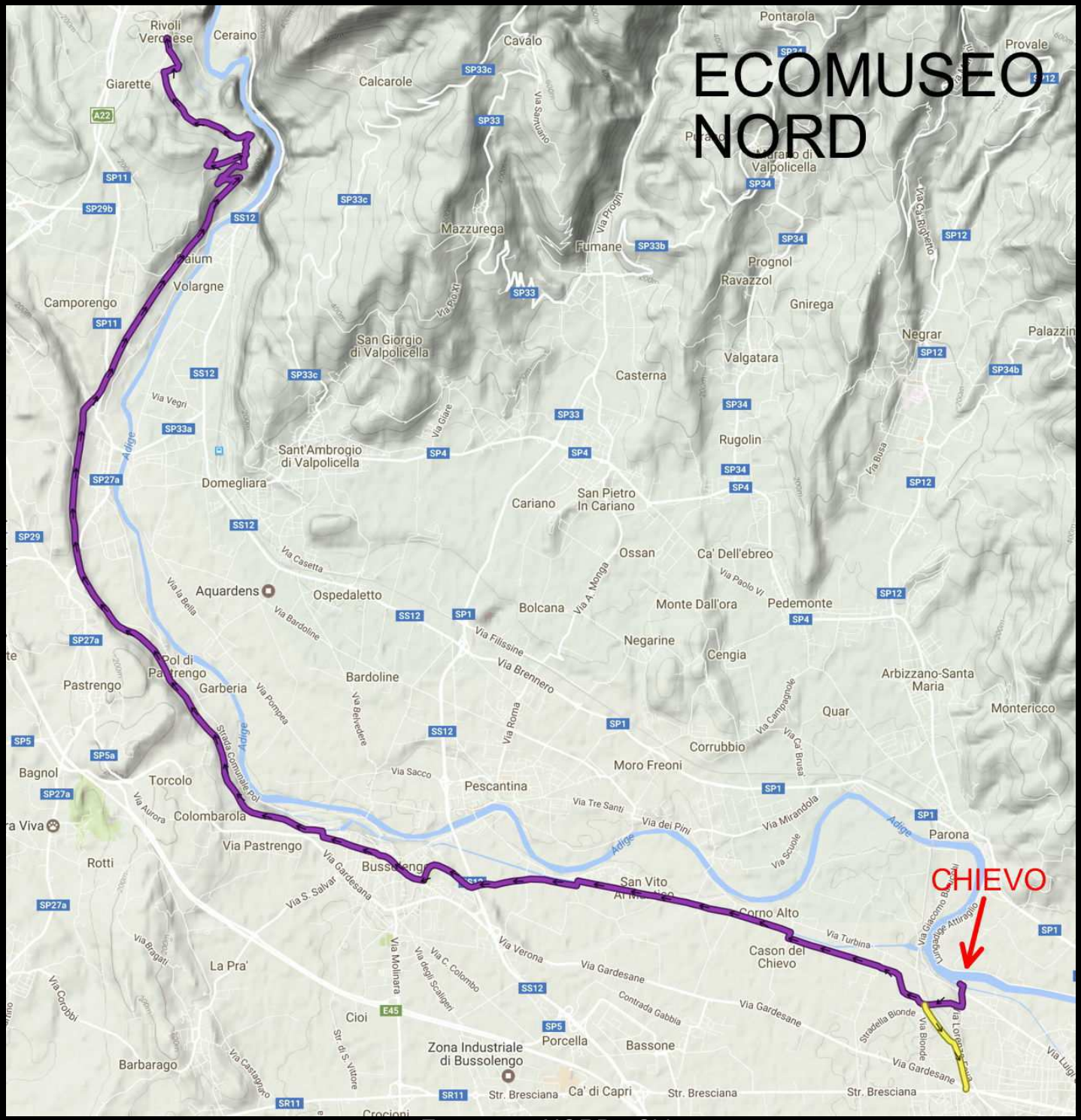

29 - Ecomuseo-NORD - Chievo

30 - Chievo

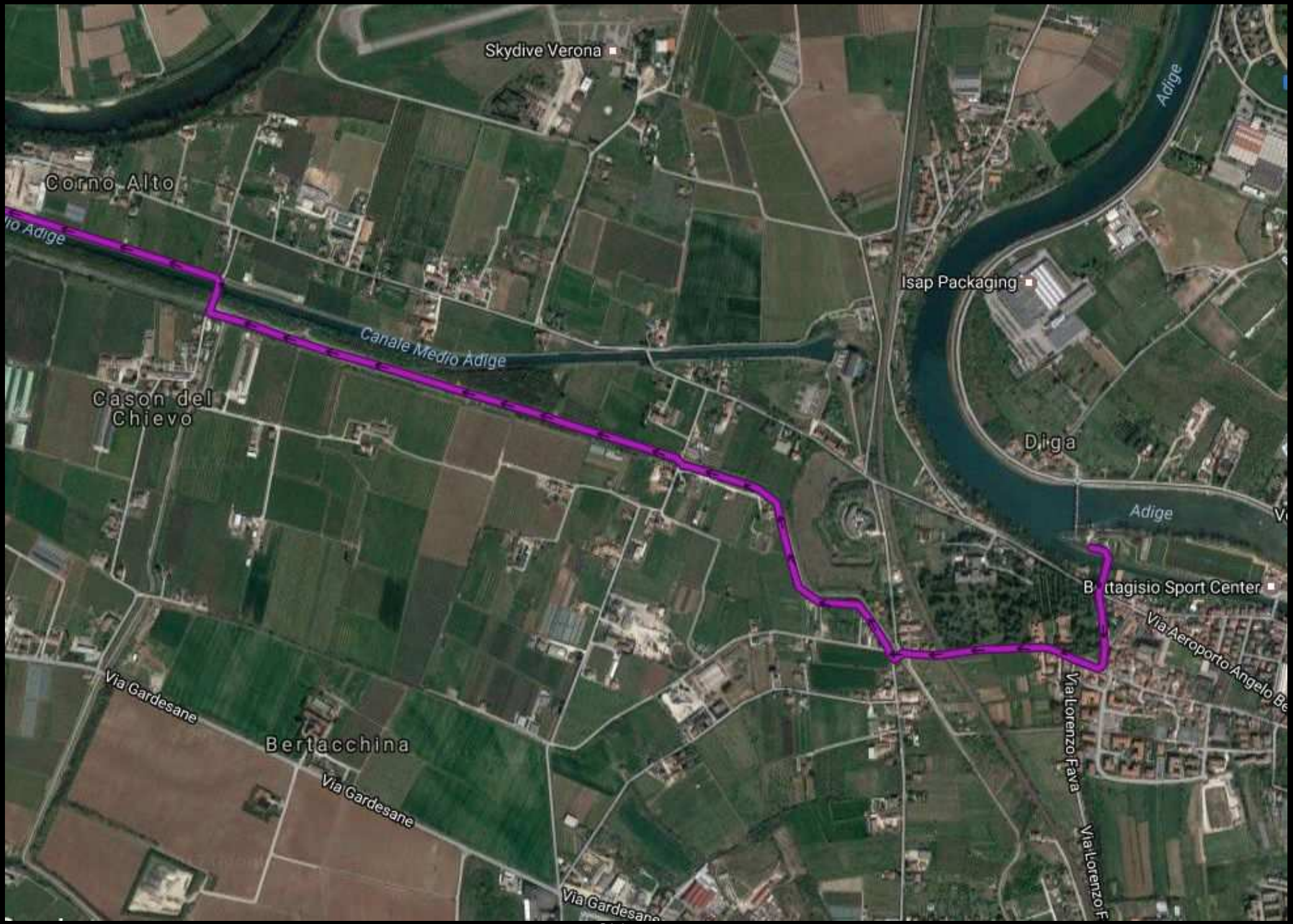

31 - Chievo - entrata

32 - Chievo - diga

33 - Presa Camuzzoni

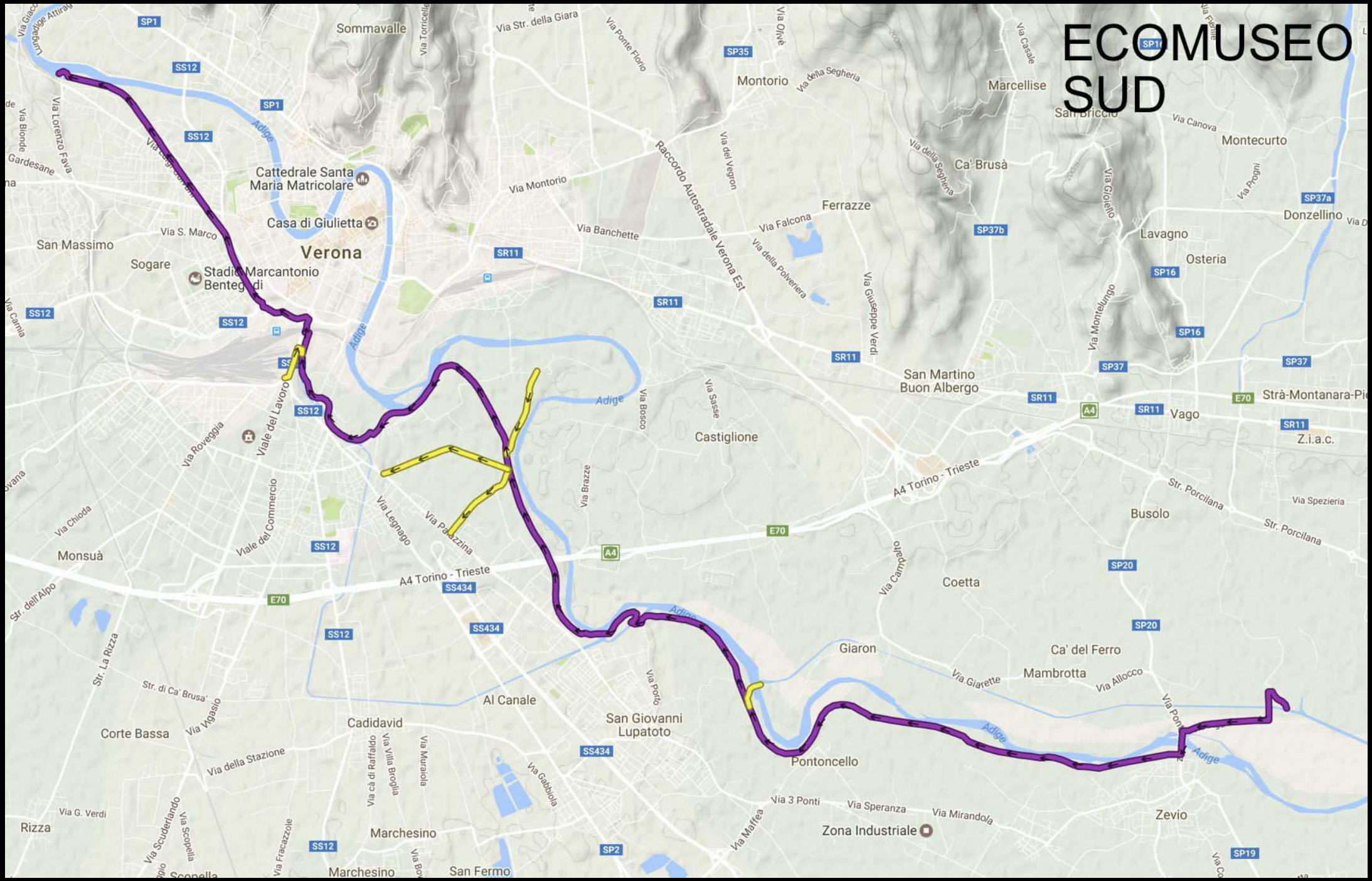

34 - Ecomuseo-SUD

35 - Camuzzoni

36 - Camuzzoni

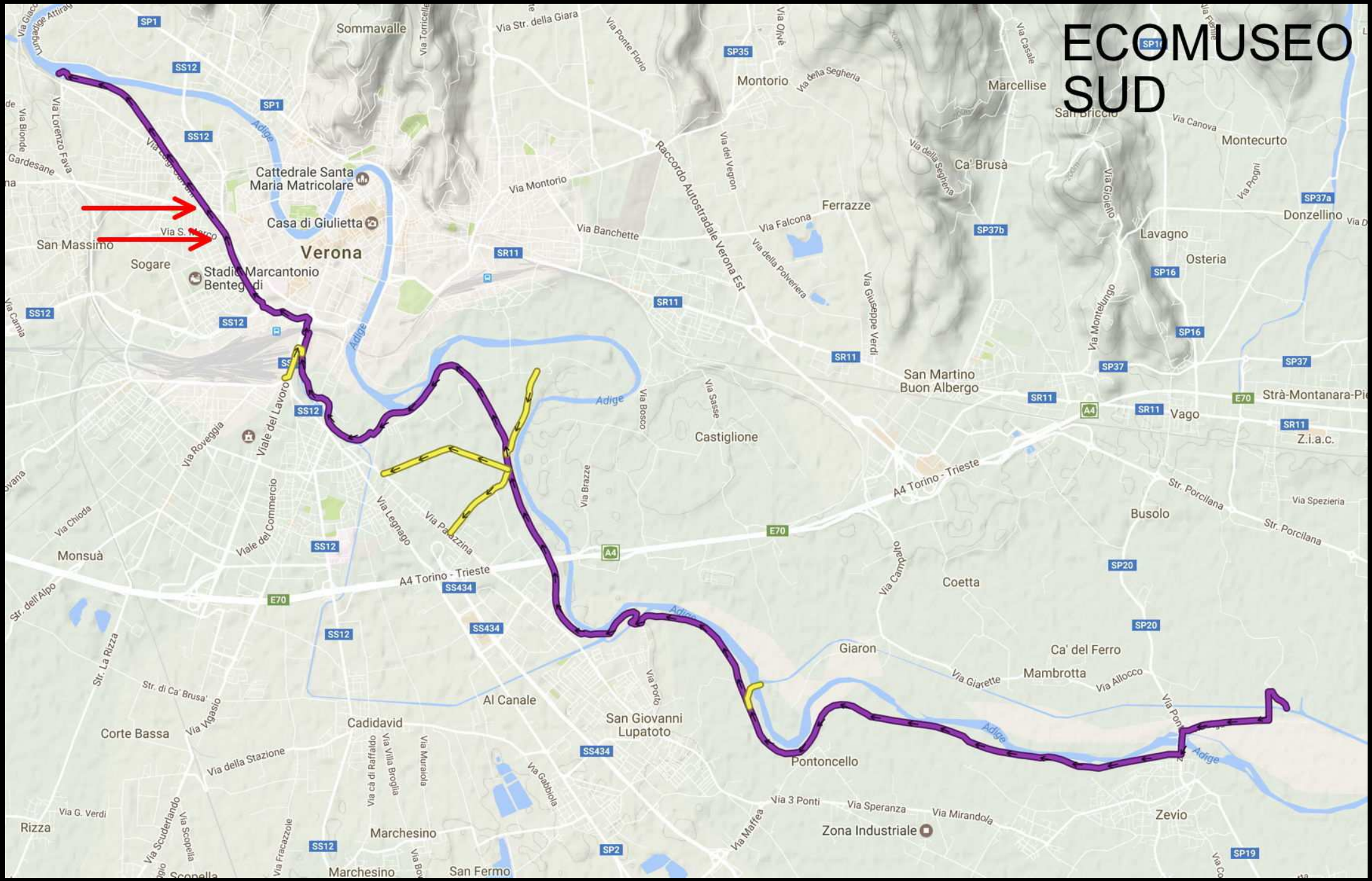

37 - Ecomuseo-SUD - Corso Milano e Via San Marco

38 - Camuzzoni

39 - Via San Marco

39a - Via San Marco

40 - Stazione Porta Nuova

41 - Leon d'Oro

42 - Leon d'Oro

43 - Centrale di Tombetta

44 - Centrale di Tombetta

45 - Centrale di Tombetta

45a - Centrale di Tombetta

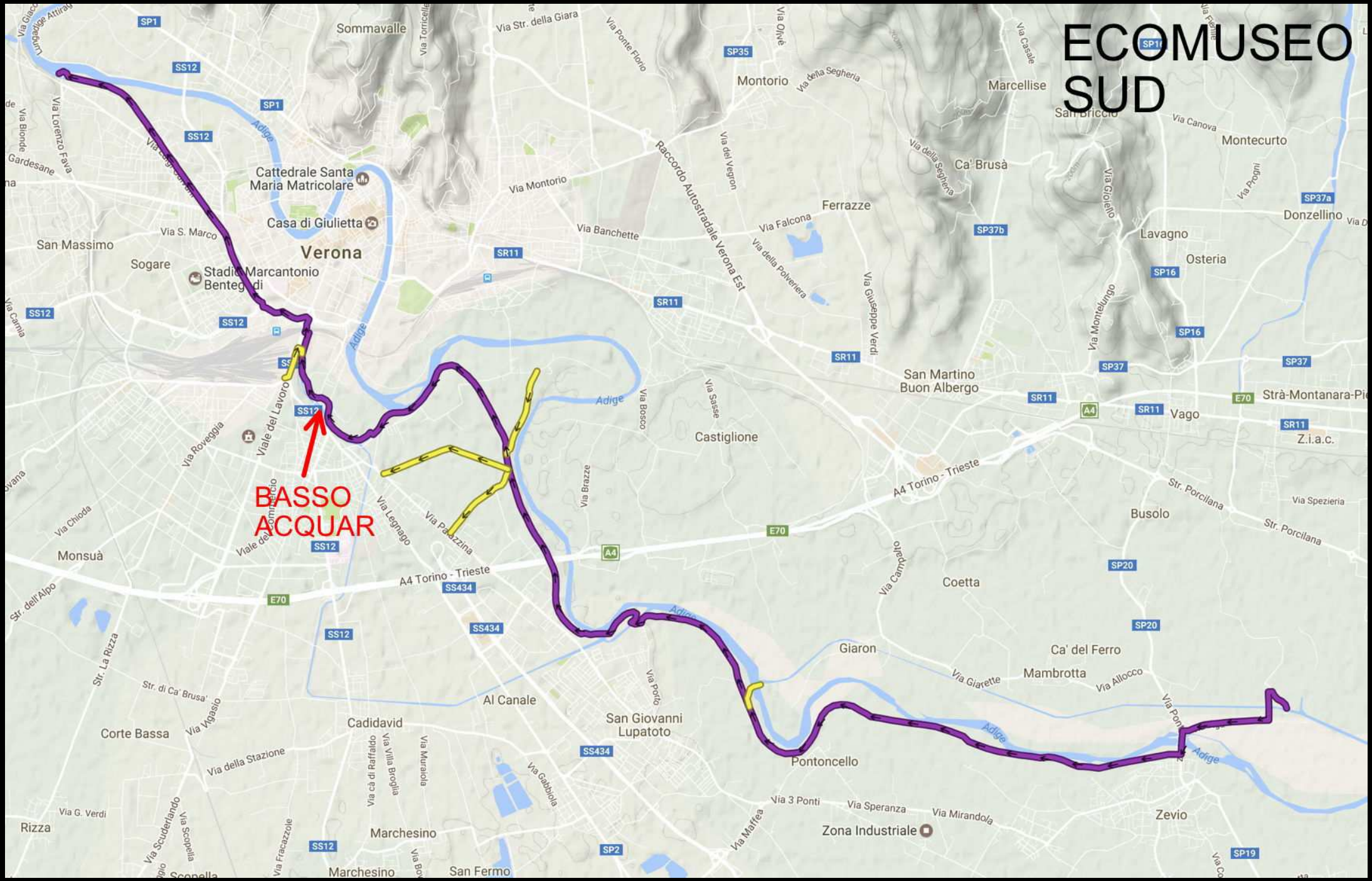

46 - Ecomuseo-SUD - Basso Acquar

47 - Ponte Basso Acquar

48 - Ponte Basso Acquar

49 - Ponte Basso Acquar

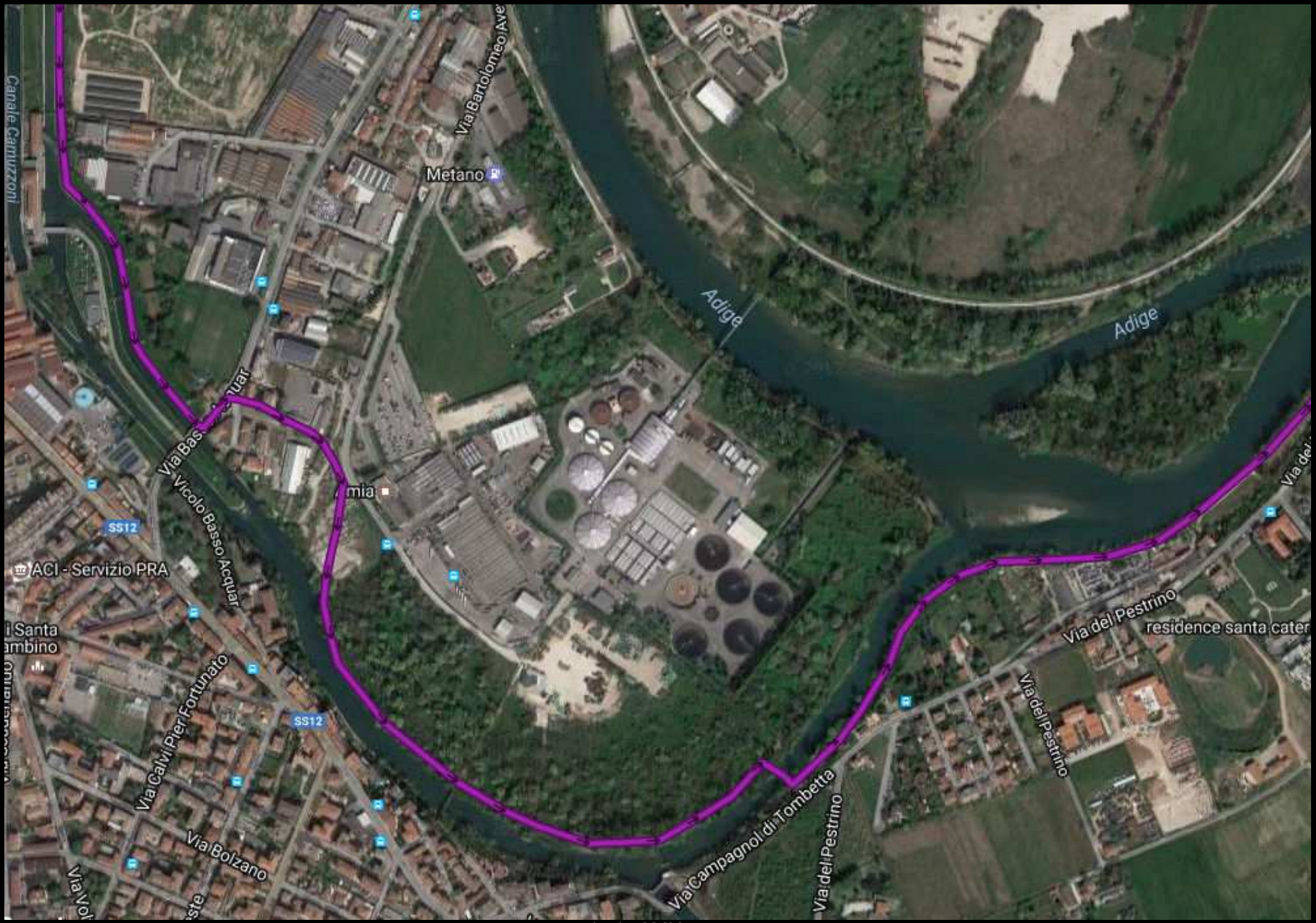

50 - Isola AMIA - mappa

51 - Isola AMIA

52 - Isola AMIA

53 - Isola AMIA

54 - presa - Giuliari



55 - Diga Santa Caterina

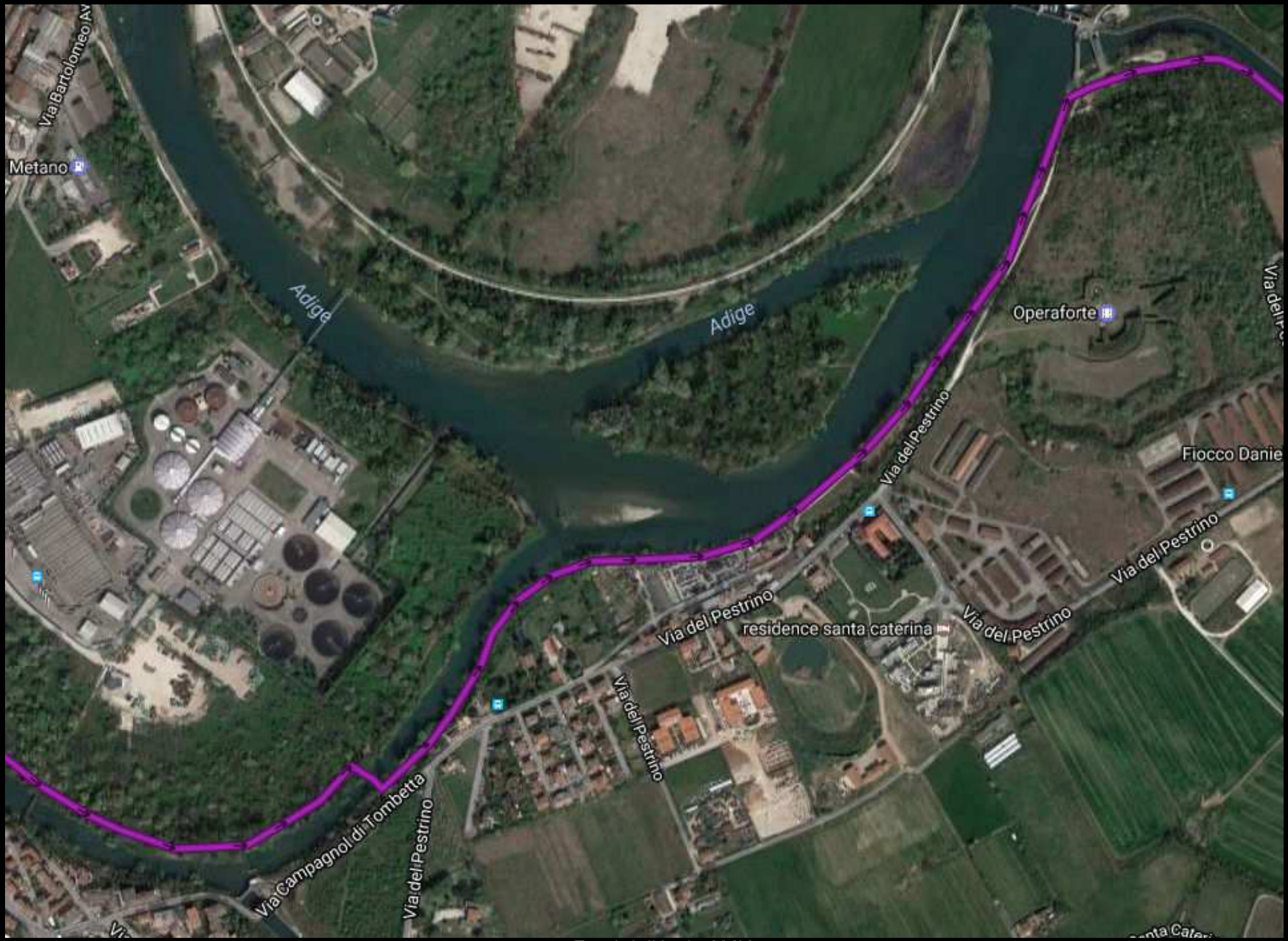
Via Bartolomeo AV
Metano
Adige
Adige
Operaforte
Via del Pestrino
Fiocco Danie
Via del Pestrino
Via del Pestrino
residence santa caterina
Via del Pestrino
Via del Pestrino
Via del Pestrino
Via del Pestrino
Via Campagnol di Tombetta

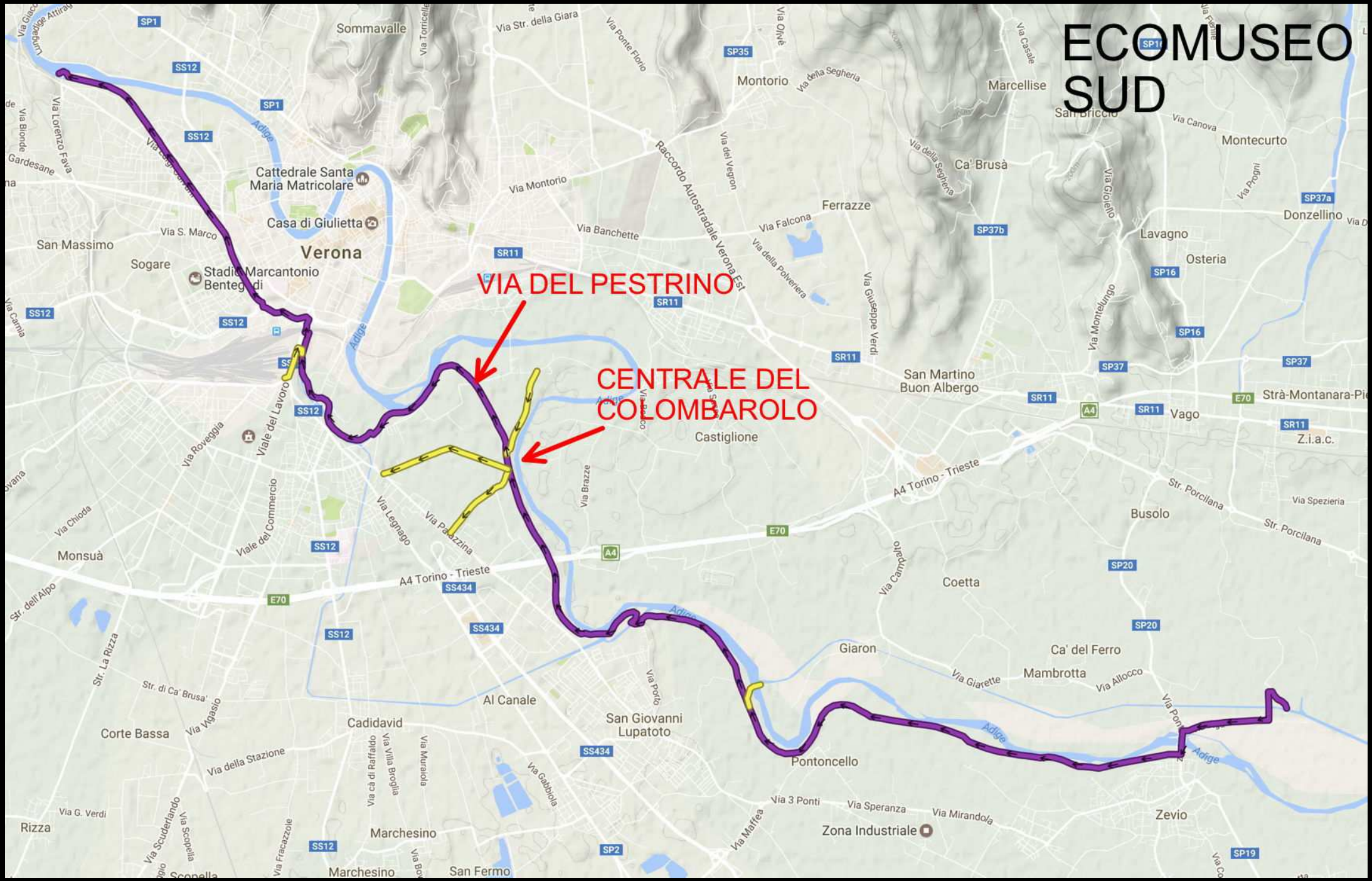

57 - Ecomuseo-SUD - Via Pestrino

58 - Via Pestrino

59 - Via Pestrino

60 - Colombarolo

61 - Colombarolo

62 - Marazza

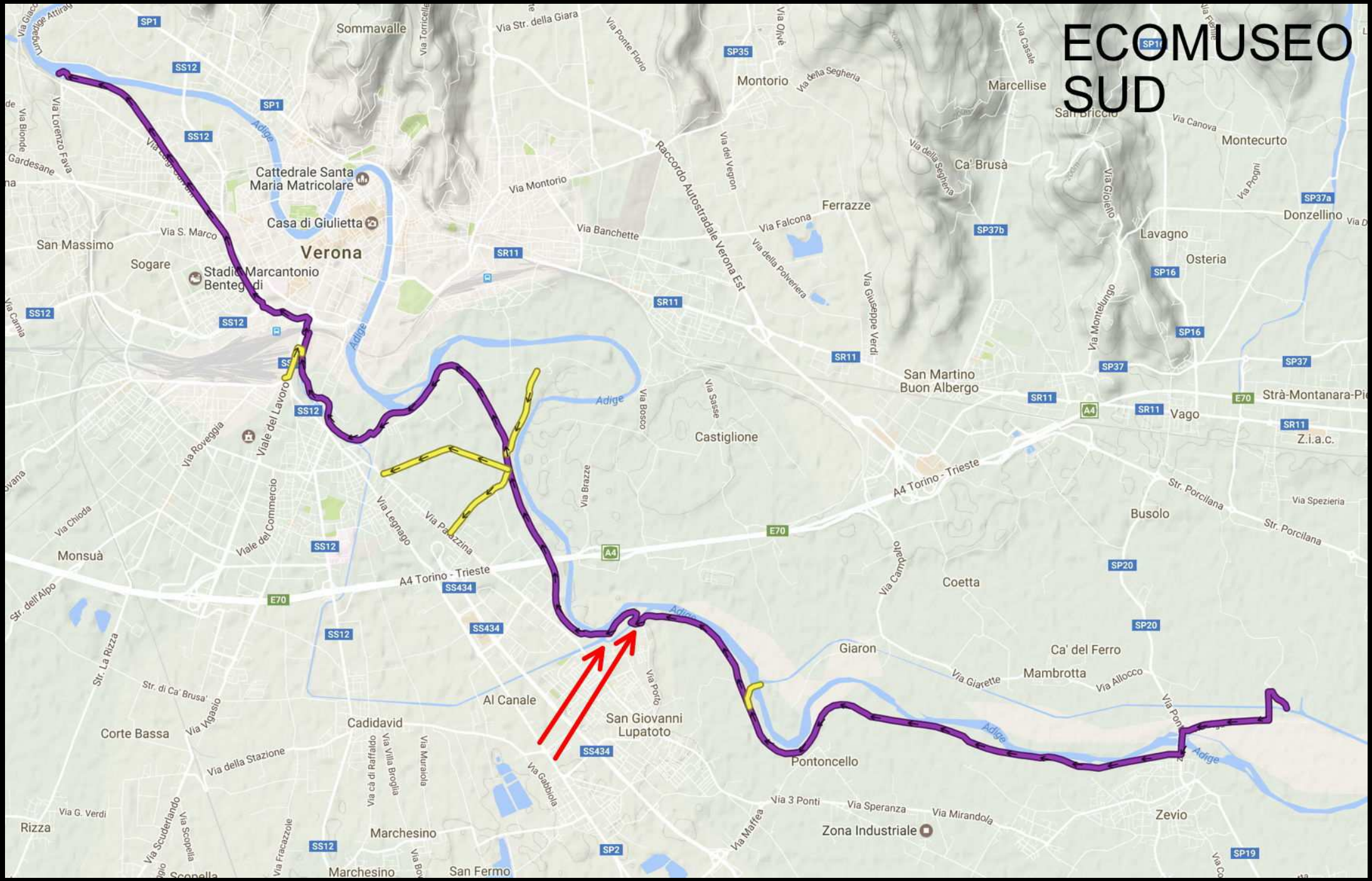

63 - Ecomuseo-SUD - SGL

64 - Bassona

65 - Sorio Nuova

66 - Porto - SGL

67 - Destra Adige

68 - Diga ENEL - SGL

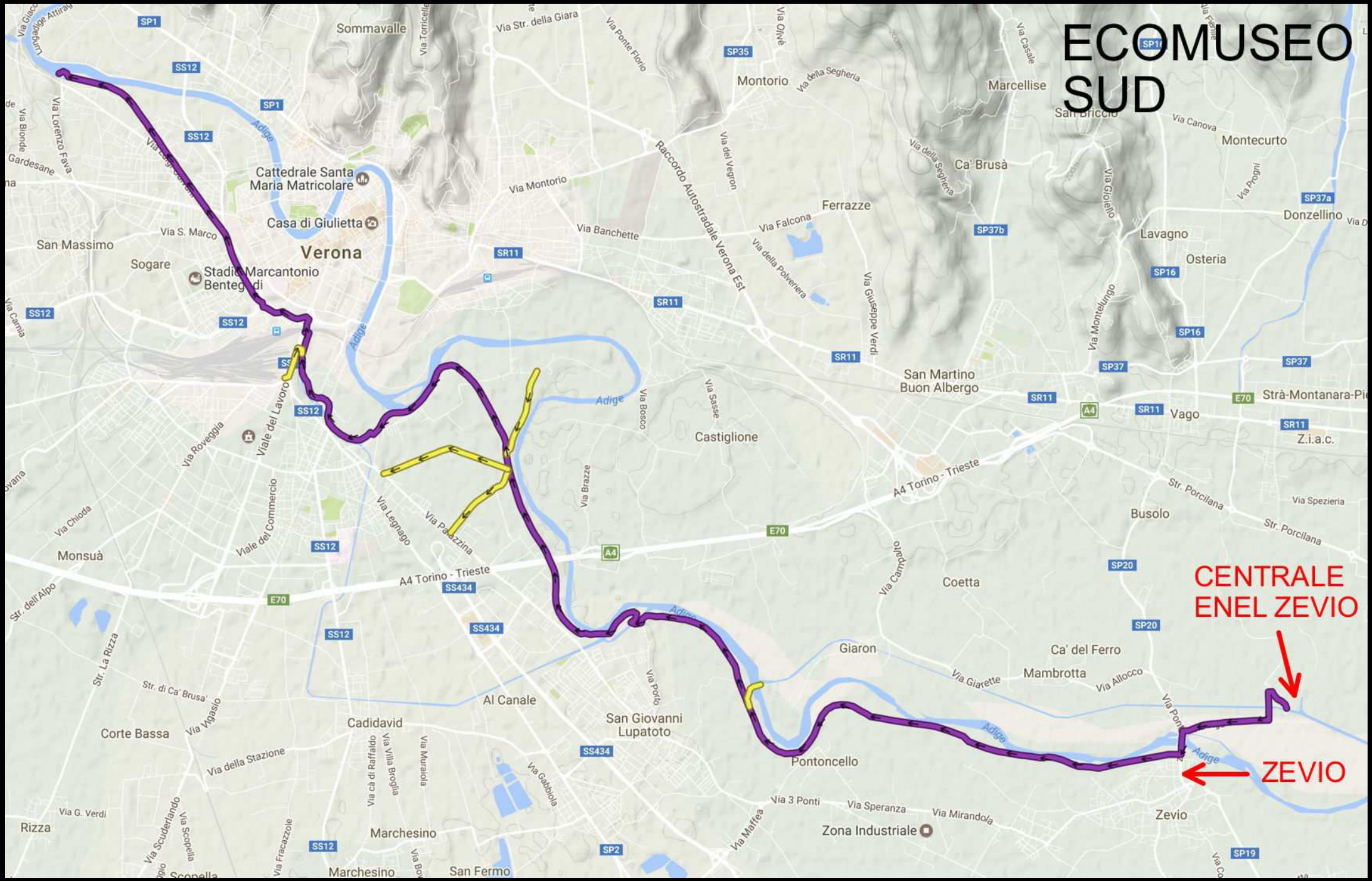

69 - Ecomuseo-SUD - Zevio

70 - Zevio

71 - Centrale di Zevio